




Broomhaugh & Riding Neighbourhood Plan
Pre-Submission Neighbourhood Plan Inset
October 2022




Map Scale @ A2 - 1:4,636

 Broomhaugh & Riding Neighbourhood Plan Area


 Policy BR3: Local Green Space

 Policy BR4 & BR5: Housing Sites


 Policy BR6: Green Belt Inset Boundary

 Policy BR7: Public Rights of Way

 Footpath

 Bridleway

 Restricted Byway

 Byway Open to All Traffic

