










**Broomhaugh and Riding Pre-Submission
Neighbourhood Plan
October 2022**



Map Scale @ A2 - 1:10,000

-  Broomhaugh & Riding Neighbourhood Plan Area
-  Policy BR3: Local Green Space
-  Policy BR4 & BR5: Housing Sites
-  Policy BR6: Green Belt Inset Boundary
- Policy BR7: Public Rights of Way
 -  Footpath
 -  Bridleway
 -  Restricted Byway
 -  Byway Open to All Traffic